



Metro

Getting there



by transit

Regional Transit Strategy

a component of the 2018 Regional Transportation Plan

TriMet Board Meeting
October 26, 2016

Regional Transit Strategy

Collaborative effort

Building off past efforts

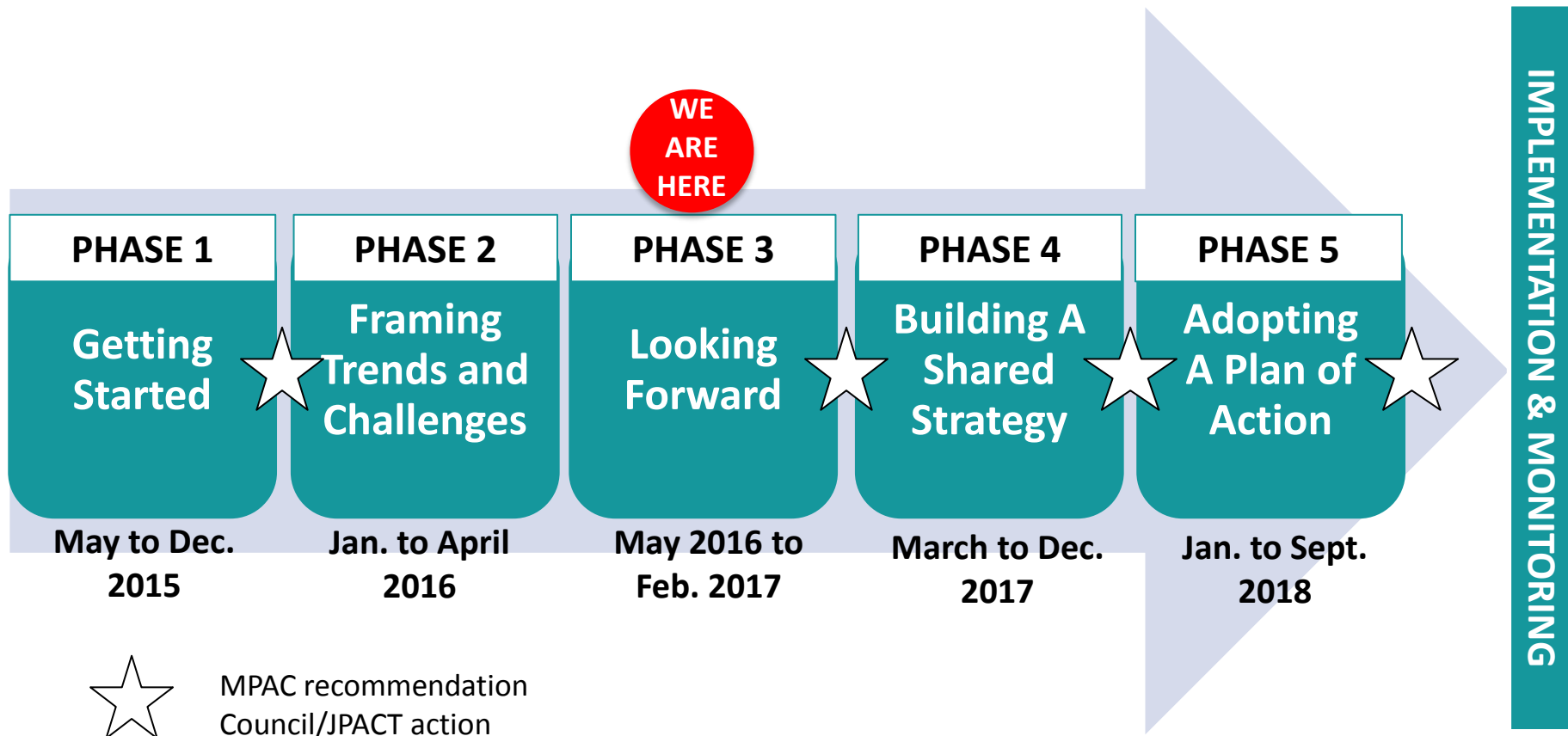
Path towards implementation

Transit component of the RTP



2018 REGIONAL TRANSPORTATION PLAN

Project timeline



Nearly halfway to our 50 year vision

How are we doing?
What's working?
What has changed?
Where do we go from here?



1995

2016

2040

Challenges to our quality of life

- Growth
- Increasing traffic – people and freight
- Crashes and fatalities
- Aging infrastructure
- Earthquake vulnerability
- Shifts in technology
- Social disparities
- Gaps in transit, biking and walking access to opportunity (jobs, education and services)
- Public health impacts
- Housing and transportation costs
- Climate change and air quality



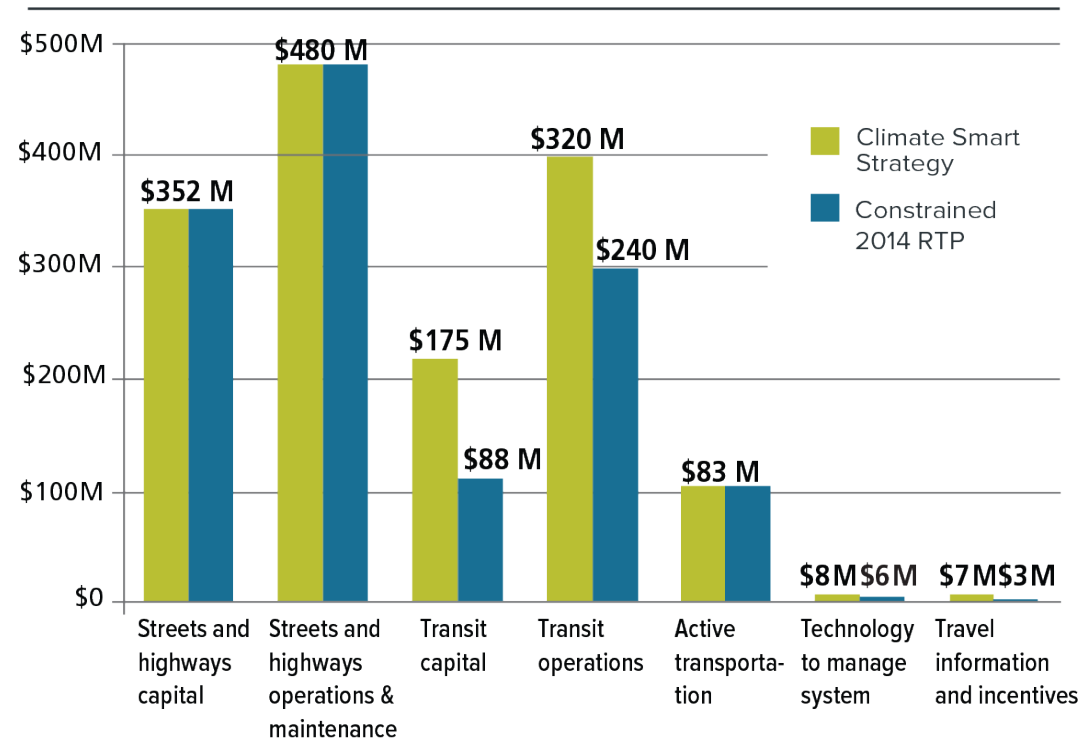
2018 RTP Quick Poll Survey (2015), Regional Snapshot on Transportation (2016), and Regional Leadership Forum 1 (2016)

Growing needs, limited revenues

Unfunded gap is expected to grow in 2018 RTP:

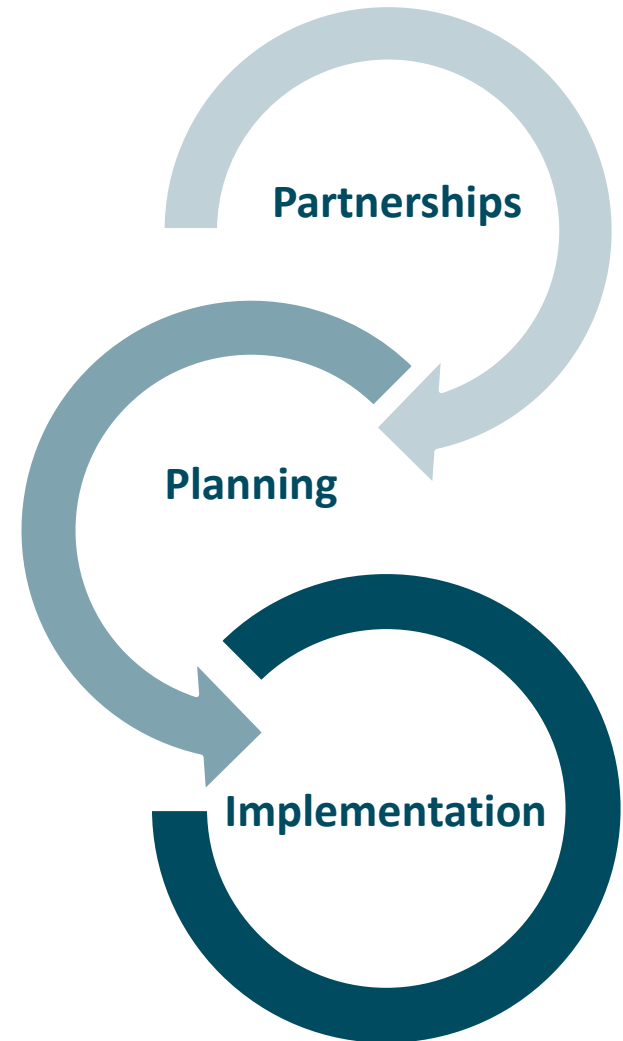
- aging infrastructure
- growing demand due to region's growth and expanding economy
- existing revenues are being eroded by inflation and fuel efficiency
- changing funding landscape

\$ Annual cost of implementation through 2035 (millions, 2014\$)




Regional Transit Vision

To make transit more frequent, convenient, accessible and affordable

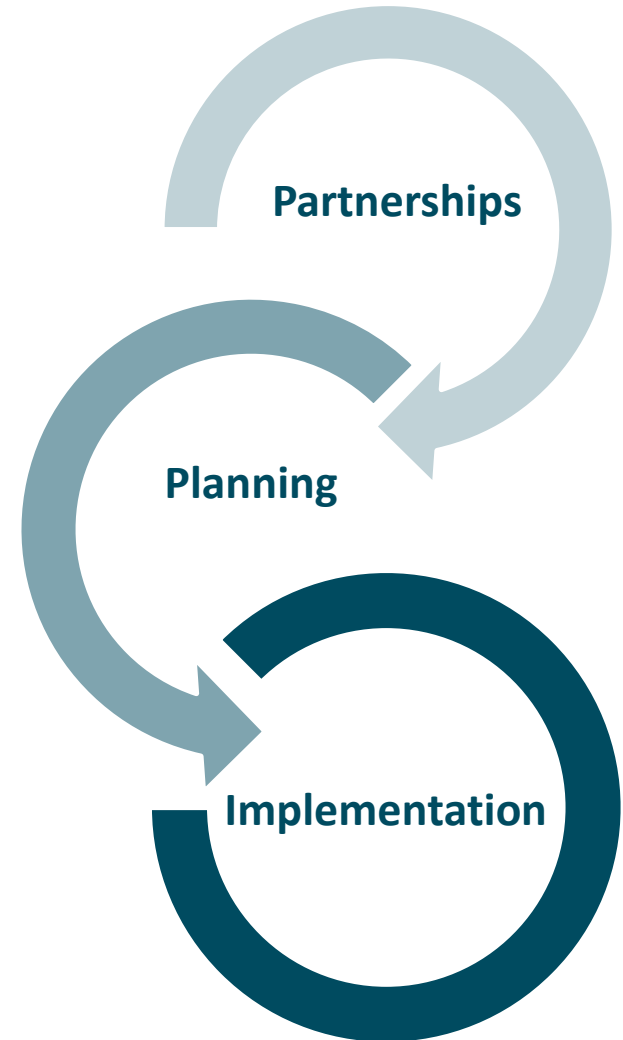


Vision - implementation

The Plan: VISION



IMPLEMENTATION



Regional transit vision

Transit service

- TriMet
- SMART
- Portland Streetcar
- Ride Connection
- CTRAN
- CAT
- SAM
- Salem-Keizer
- Other transit providers
- Coordinated Transportation Plan

Capital investments

- High capacity transit
- Enhanced transit corridors

Transit supportive elements

- Bike/pedestrian improvements
- First/last mile
- TOD investments
- Affordable housing strategy
- Land use plans
- ITS/technology
- Shared mobility

Regional transit vision

Transit service

- TriMet
- SMART
- Portland Streetcar
- Ride Connection
- CTRAN
- CAT
- SAM
- Salem-Keizer
- Other transit providers
- Coordinated Transportation Plan



Regional transit vision

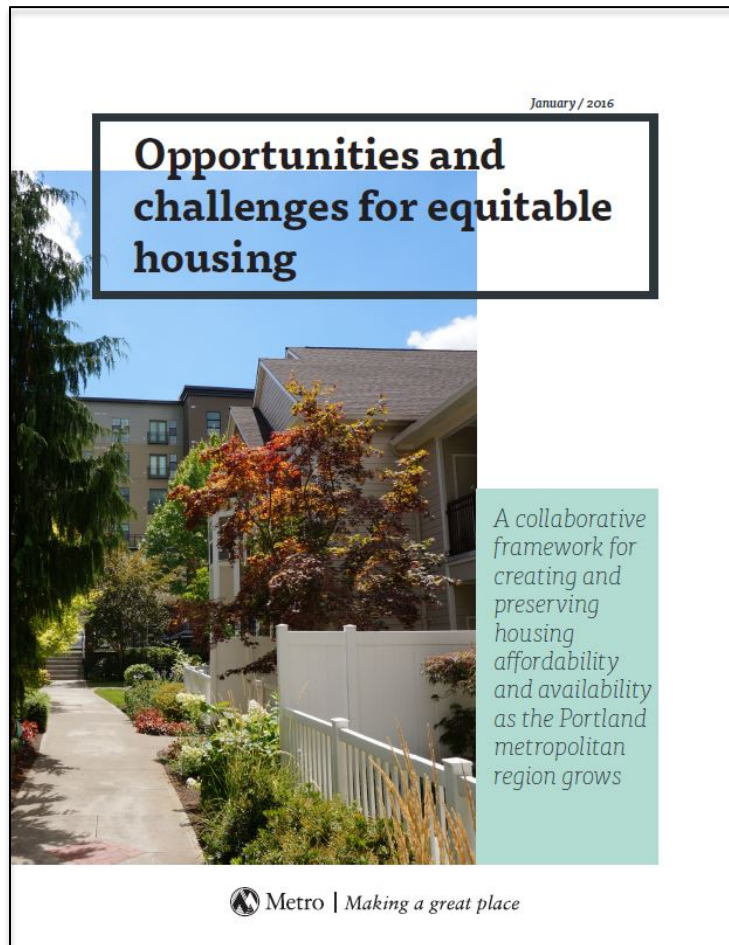


Capital investments

- High Capacity Transit
- Enhanced Transit Corridors



Regional transit vision



Transit supportive elements

- Bike/pedestrian improvements
- First/last mile
- TOD investments
- Affordable housing strategy
- Land use plans
- ITS/technology
- Shared mobility



Regional transit vision

Transit service

- TriMet
- SMART
- Portland Streetcar
- Ride Connection
- CTRAN
- CAT
- SAM
- Salem-Keizer
- Other transit providers
- Coordinated Transportation Plan

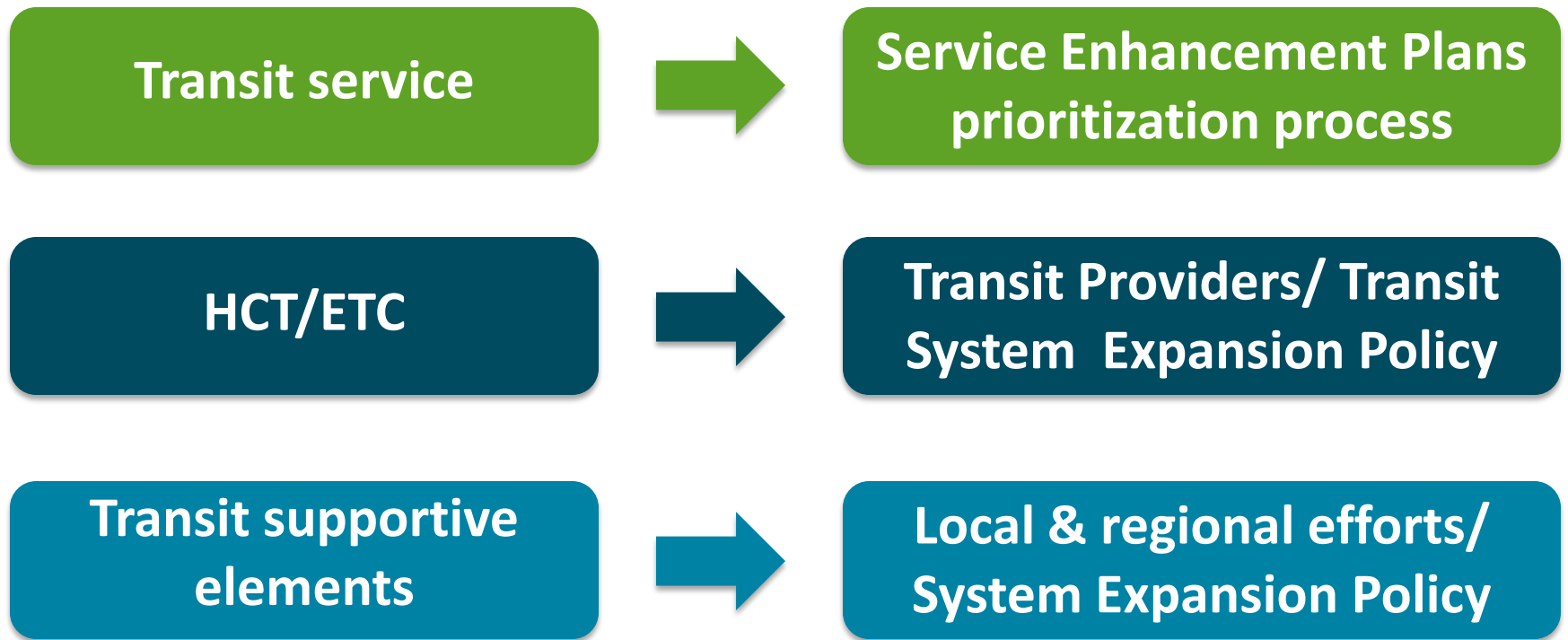
Capital investments

- High capacity transit
- Enhanced transit corridors

Transit supportive elements

- Bike/pedestrian improvements
- First/last mile
- TOD investments
- Affordable housing strategy
- Land use plans
- ITS/technology
- Shared mobility

Implementation/policy framework



Next steps

Developing a regional transit vision

Updating the System Expansion Policy

Supporting the 2018 RTP



Thank you



oregonmetro.gov

