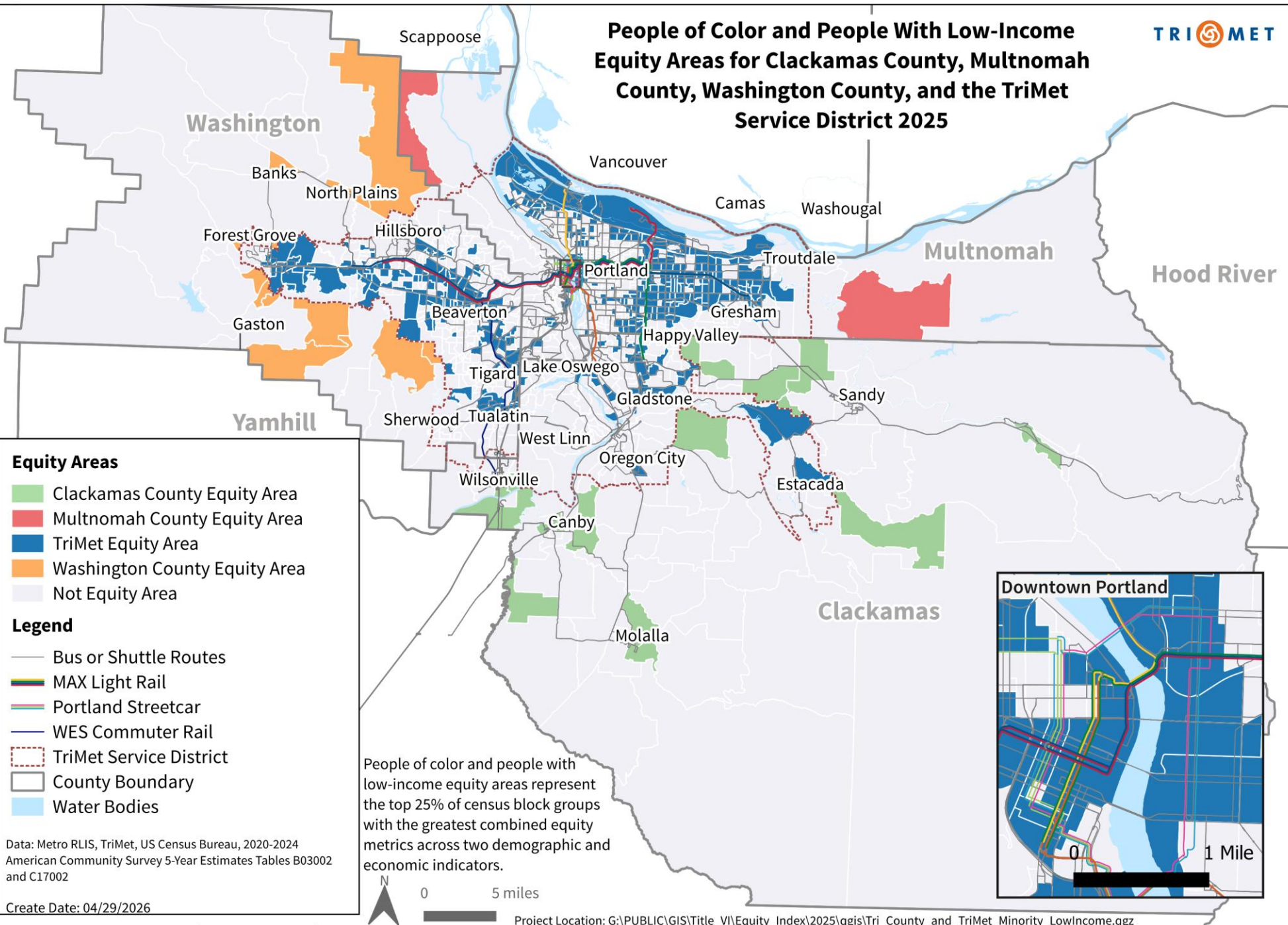


# People of Color and People With Low-Income Equity Areas for Clackamas County, Multnomah County, Washington County, and the TriMet Service District 2025



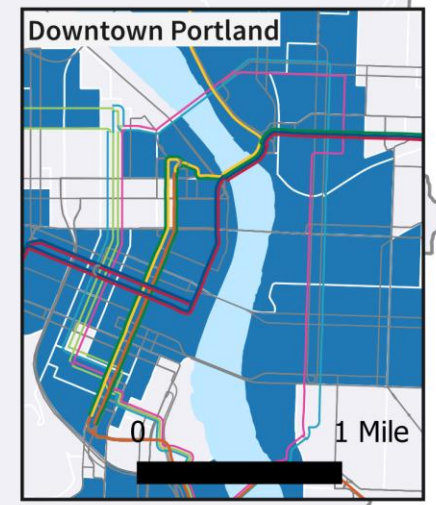
- Equity Areas**
- Clackamas County Equity Area
  - Multnomah County Equity Area
  - TriMet Equity Area
  - Washington County Equity Area
  - Not Equity Area

- Legend**
- Bus or Shuttle Routes
  - MAX Light Rail
  - Portland Streetcar
  - WES Commuter Rail
  - TriMet Service District
  - County Boundary
  - Water Bodies

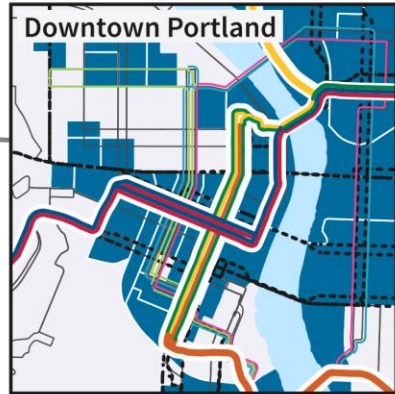
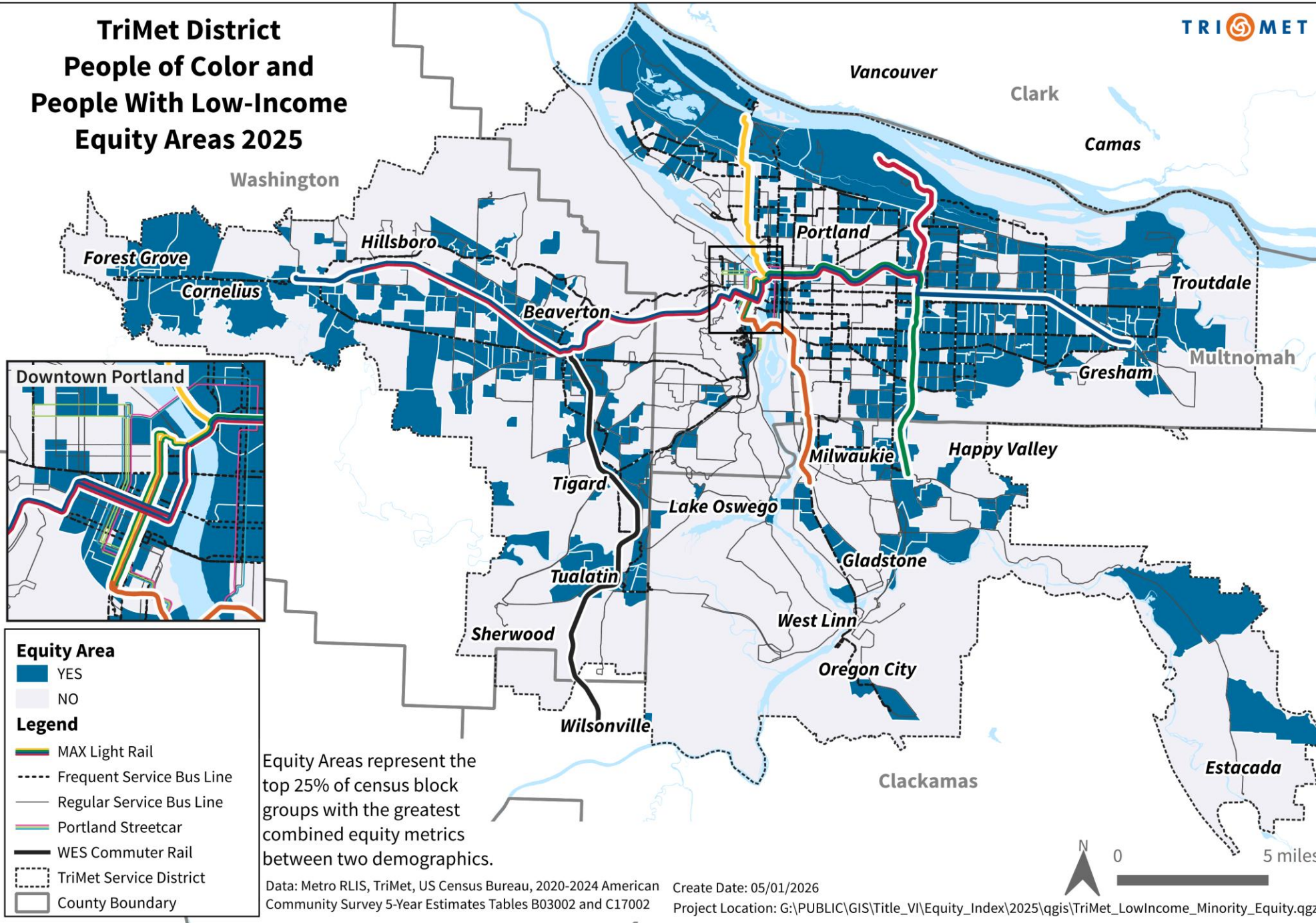
Data: Metro RLIS, TriMet, US Census Bureau, 2020-2024 American Community Survey 5-Year Estimates Tables B03002 and C17002

Create Date: 04/29/2026

People of color and people with low-income equity areas represent the top 25% of census block groups with the greatest combined equity metrics across two demographic and economic indicators.



# TriMet District People of Color and People With Low-Income Equity Areas 2025



**Equity Area**

- YES
- NO

**Legend**

- MAX Light Rail
- Frequent Service Bus Line
- Regular Service Bus Line
- Portland Streetcar
- WES Commuter Rail
- TriMet Service District
- County Boundary

Equity Areas represent the top 25% of census block groups with the greatest combined equity metrics between two demographics.

Data: Metro RLIS, TriMet, US Census Bureau, 2020-2024 American Community Survey 5-Year Estimates Tables B03002 and C17002

Create Date: 05/01/2026

Project Location: G:\PUBLIC\GIS\Title\_VI\Equity\_Index\2025\qgis\TriMet\_LowIncome\_Minority\_Equity.qgz

